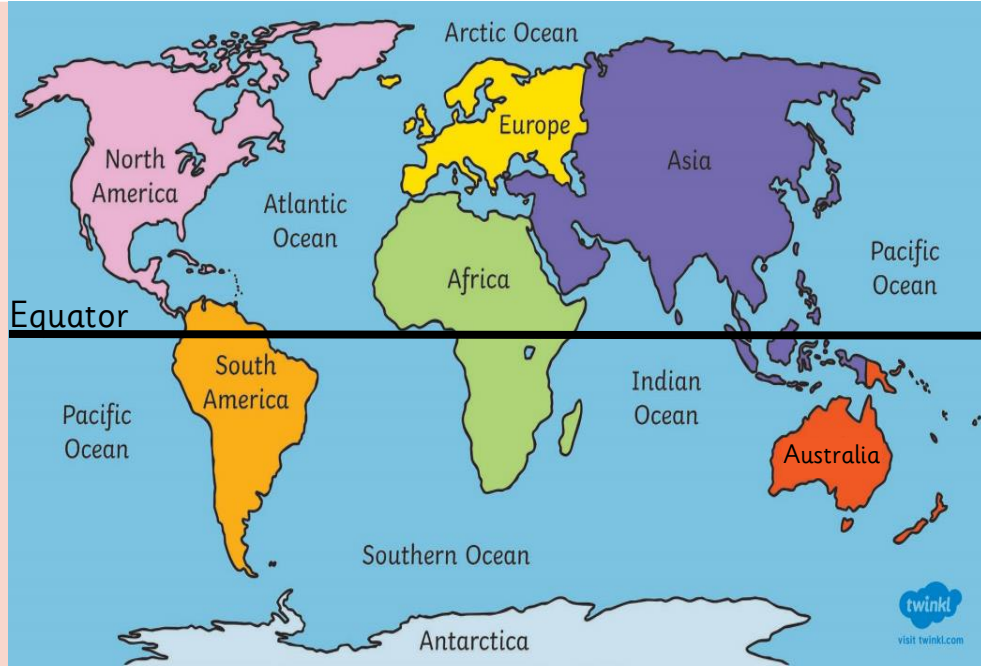
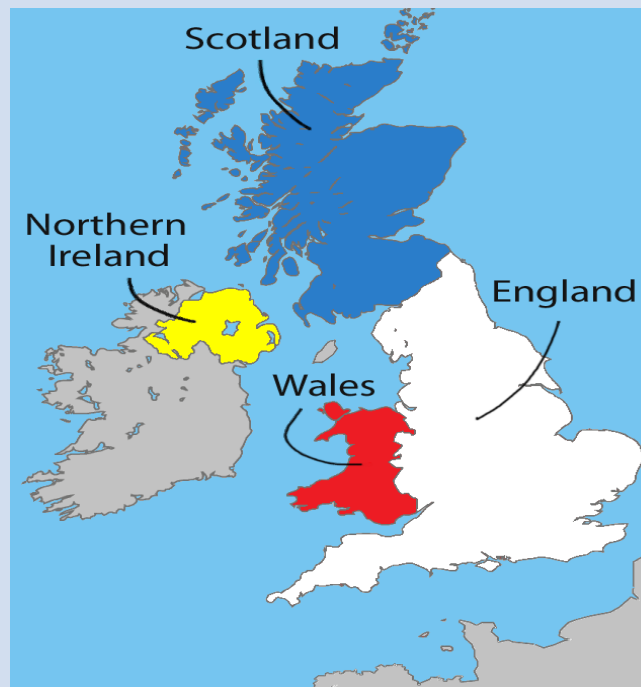


Map of the World



Map of the United Kingdom



Positional directions

right



left




between



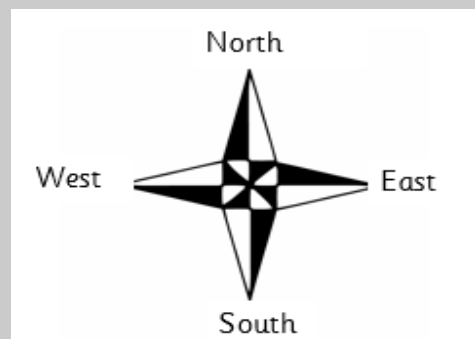
near



far



Compass directions



	Vocabulary	Definition
1	Continent	Large area of land made up of lots of countries
2	Country	Area of land controlled by its own laws
3	Globe	A rounded model of the earth
4	Map	A drawing of either all or part of the world
5	Atlas	A book of maps
6	Aerial view	Looking at something from above.
7	Landmark	A well known place
8	Equator	Imaginary line around the centre of the Earth.

Weather in the United Kingdom



Forests

1	What is a forest?	A large area covered with trees.
2	Vegetation	Mostly trees.

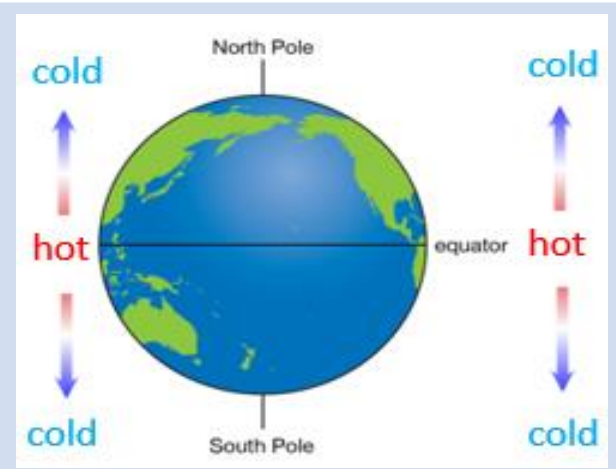


Mountains

1	What is a mountain?	A steep rise in the land; a very large hill.
2	Vegetation	Sometimes grass and moss; sometimes trees.



Temperature around the world



	Vocabulary	Definition
--	------------	------------

1	Weather	daily state of the air in a place.
2	Temperature	How hot or cold it is.
3	Season	4 parts of the year with different weather.
4	Forecast	What we think the weather is going to be like.
5	North Pole	A cold place at the top of the Earth.
6	South Pole	A cold place at the bottom of the Earth.
7	Humid	Very damp, wet air and high temperatures.
8	Vegetation	Plants found in an area.
9	Human feature	Man-made things on Earth.
10	Physical feature	Natural things on Earth.